


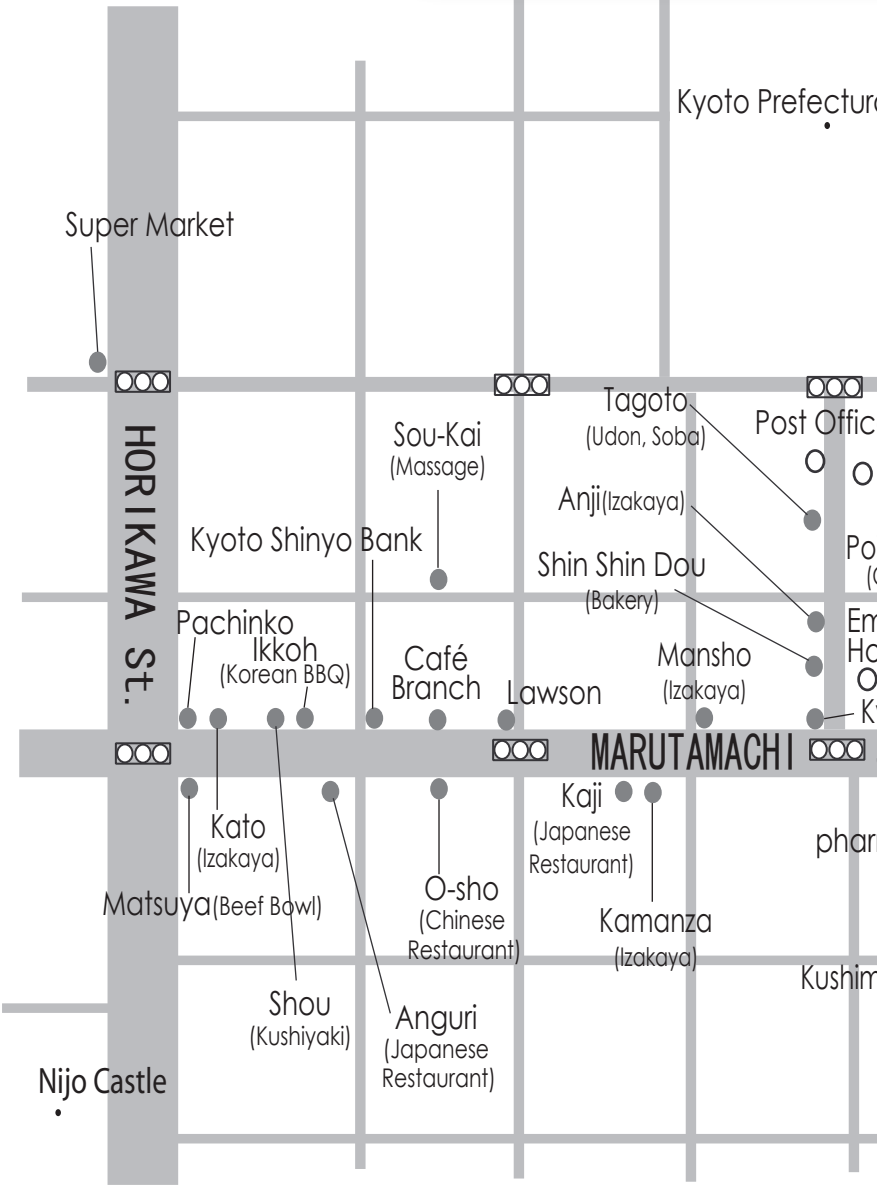
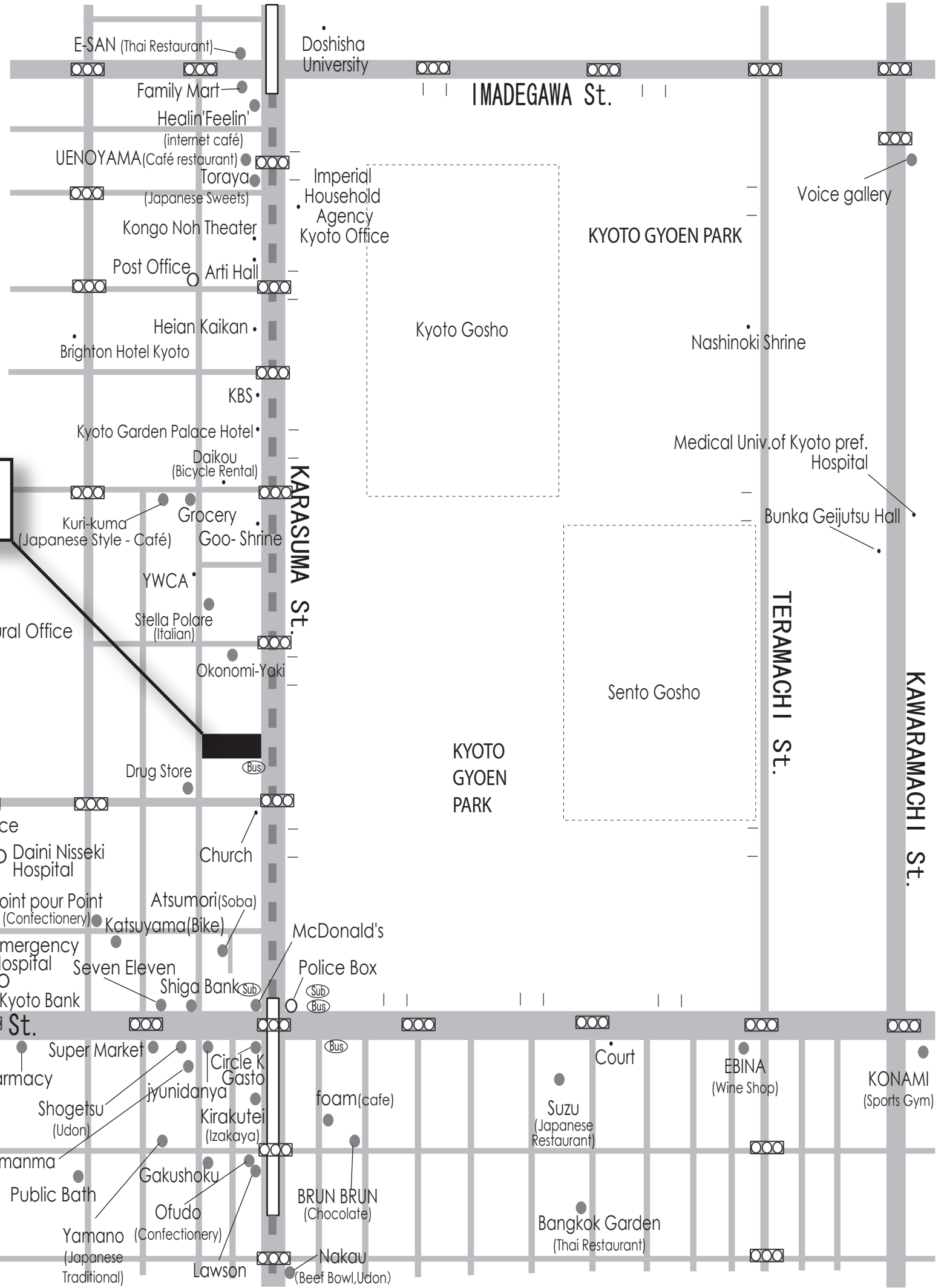


Neighborhood Map

Revised July 4, 2009



thePalaceSide hotel



Doshisha University

IMADEGAWA St.

KYOTO GYOEN PARK

Voice gallery

KARASUMA St.

Nashinoki Shrine

Medical Univ. of Kyoto pref. Hospital

Bunka Geijutsu Hall

TERAMACHI St.

KAWARAMACHI St.

Sento Goshō

KYOTO GYOEN PARK

Super Market

HORIKAWA St.

Sou-Kai (Massage)

Tagoto (Udon, Soba)

Post Office

Daini Nisseki Hospital

Church

Kyoto Shinyo Bank

Anji (Izakaya)

Point pour Point (Confectionery)

Atsumori (Soba)

McDonald's

Pachinko Ikkoh (Korean BBQ)

Café Branch

Shin Shin Dou (Bakery)

Emergency Hospital

Seven Eleven

Police Box

Lawson

Mansho (Izakaya)

Kyoto Bank

Shiga Bank

Sub Bus

MARUTAMACHI St.

Kato (Izakaya)

O-sho (Chinese Restaurant)

Kaji (Japanese Restaurant)

pharmacy

Super Market

Circle K Gasto

foam (cafe)

Court

EBINA (Wine Shop)

KONAMI (Sports Gym)

Matsuya (Beef Bowl)

Shou (Kushiyaki)

Anguri (Japanese Restaurant)

Kamanza (Izakaya)

Kushimanma

Public Bath

Gakushoku

Ofudo

BRUN BRUN (Chocolate)

Suzu (Japanese Restaurant)

Bangkok Garden (Thai Restaurant)

Nijo Castle

Yamano (Japanese Traditional)

Lawson

Nakau (Beef Bowl, Udon)